



Property For Sale:
Tax Map #: 005222-01-101 & 005222-01-059
0.16; 0.53 Acres

***Approximations based on available
public records***

Nearest Address:
301 Whiteplains Pl
Gilbert, SC 29054

Directions

Columbia

South Carolina, USA

Take Assembly St and US-76 W to I-126 W

6 min (2.1 mi)

1. Head east on Gervais St toward Main St
433 ft
2. Turn left onto Main St
0.1 mi
3. Turn left at the 1st cross street onto Lady St
0.1 mi
4. Turn right at the 1st cross street onto Assembly St
0.8 mi
5. Use the left 2 lanes to turn left onto US-76 W/Elnwood Ave
1.1 mi
 Continue to follow US-76 W




Take I-20 W to Longs Pond Rd in Lexington County. Take exit 51 from I-20 W

17 min (17.2 mi)

6. Continue onto I-126 W/US-76 W
2.8 mi
7. Continue onto US-76 W
0.4 mi
8. Use the right lane to merge onto I-26 W/US-76 W
0.5 mi
9. Take exit 107A to merge onto I-20 W toward Augusta
13.2 mi
10. Take exit 51 for Longs Pond Rd toward Gilbert
0.3 mi

Take State Rd S-32-70/Two Notch Rd, Smith Pond Rd, Fox Branch Rd, Jeter Rd, ... and Golden Jubilee Rd to Whiteplains Pl

12 min (6.7 mi)

11. Turn right onto Longs Pond Rd (signs for Longs Pond Road/Gilbert)
0.3 mi
12. Turn left onto State Rd S-32-70/Two Notch Rd
1.3 mi
13. Turn right onto Smith Pond Rd
1.7 mi
14. Turn left onto Fox Branch Rd
0.7 mi
15. Slight right onto Lost Branch Rd
0.3 mi
16. Continue straight onto Jeter Rd
0.6 mi
17. Turn right onto Drawdebil Rd
0.6 mi
18. Turn right onto Windy Rd
0.3 mi
19. Turn left onto Golden Jubilee Rd
0.7 mi
20. Turn right onto Whiteplains Dr
 Restricted usage road
203 ft
21. Turn left onto Whiteplains Pl
 Restricted usage road
 Destination will be on the left
23 ft

301 Whiteplains Pl

Gilbert, SC 29054, USA