

**Property For Sale:**  
**Tax Map #: 0122-00-01-032.000**  
**0.63 Acres**

\*\*\*Approximations based on available public records\*\*\*

**Nearest Address:**  
800 Stacey Bridge Rd,  
Orangeburg, SC 29118


# Directions

## Charleston

South Carolina




### Take Coming St and US-17 N/Septima Clark Pkwy to I-26 W

9 min (2.3 mi)

-  1. Head west on Broad St toward King St  
0.3 mi
-  2. Turn right onto Logan St  
0.3 mi
-  3. Turn left onto Coming St  
1.2 mi
-  4. Turn right onto US-17 N/Septima Clark Pkwy  
0.6 mi





### Follow I-26 W to Burke Rd/State Rd S-9-22 in Calhoun County. Take exit 139 from I-26 W

1 h 11 min (81.1 mi)

-  5. Keep left to continue on I-26 W  
11.4 mi
-  6. Keep left to stay on I-26 W  
69.5 mi
-  7. Take exit 139 for Burke Rd toward St Matthews  
0.2 mi

### Follow Burke Rd/State Rd S-9-22 to Stacey Bridge Rd in Orangeburg County

12 min (5.9 mi)

-  8. Turn left onto Burke Rd/State Rd S-9-22  
3.3 mi
-  9. Turn left onto Kennerly Rd  
0.3 mi
-  10. Turn right onto Stacey Bridge Rd  
 Destination will be on the right  
2.3 mi

## 822 Stacey Bridge Rd

Orangeburg, SC 29118