



Property For Sale:
Tax Map #: 334-03-01-052
0.16 Acres

***Approximations based on available
public records***

Nearest Address:
340 Gladys Cir
Fair Play, SC 29643

Directions

Anderson

South Carolina, USA






Take E Whitner St, SC-24 W and I-85 S to Rock Hill Rd in Oconee County

31 min (24.4 mi)

-  1. Head west on E Whitner St toward S Main St
5.5 mi
-  2. Continue onto SC-24 W
6.2 mi
-  3. Merge onto I-85 S via the ramp to Atlanta
10.6 mi
-  4. Take exit 1 to merge onto SC-11 N toward Walhalla
2.1 mi

Follow Rock Hill Rd and Conner Blvd to Gladys Cir

6 min (2.8 mi)

-  5. Turn left onto Rock Hill Rd
1.3 mi
-  6. Turn left onto Conner Blvd
1.3 mi
-  7. Turn right onto N Port Bass Dr
292 ft
-  8. Turn left onto Gladys Cir
 Destination will be on the right
0.1 mi

340 Gladys Cir

Fair Play, SC 29643, USA