



Property For Sale:
Tax Map #: 0480601001
0.45 Acres

***Approximations based on available
public records***

Nearest Address:
2983 Church St
Loris, SC 29569














Directions

Myrtle Beach

South Carolina, USA




Take US-17 BUS N, SC-31 N, SC-22 W and Red Bluff Rd to Meeting St in Loris

41 min (32.4 mi)

-  1. Head northeast on US-17 BUS N toward 5th Ave N
 Pass by Subway (on the right in 0.3 mi)
0.5 mi
-  2. Continue straight to stay on US-17 BUS N
0.5 mi
-  3. Continue straight to stay on US-17 BUS N
0.9 mi
-  4. Continue straight to stay on US-17 BUS N
1.3 mi
-  5. Turn left onto 48th Ave N
0.8 mi
-  6. Turn right onto Robert M Grissom Pkwy
1.7 mi
-  7. Use the right lane to merge onto SC-31 N via the ramp to SC-9/North Myrtle Beach
5.3 mi
-  8. Take the exit onto SC-22 W
8.7 mi
-  9. Take the exit toward SC-905/Longs/Conway
0.2 mi
-  10. Turn left onto SC-905 N (signs for Longs)
1.0 mi
-  11. Turn left onto Red Bluff Rd
11.1 mi
-  12. Turn left onto Main St
0.3 mi

Drive to Church St

3 min (1.0 mi)

-  13. Turn right onto Meeting St
0.4 mi
-  14. Turn left onto Church St
 Destination will be on the right
0.5 mi

2983 Church St

Loris, SC 29569, USA