



Property For Sale:
Tax Map #: 03-0101-205-00-00
4 Lots

***Approximations based on available
public records***

Nearest Address:
Sandy Island Boat Landing















Directions

Conway

South Carolina, USA

Take US-501 BUS N, SC-544 E, SC-31, SC-707 S and US-17 S to County Rd S-22-362/Sandy Island Rd in Georgetown County

37 min (27.3 mi)

-  1. Head northeast on 4th Ave toward Main St
335 ft
-  2. Turn right onto US-501 BUS N/Main St
 Continue to follow US-501 BUS N
2.7 mi
-  3. Continue straight onto S Carolina 544 Overpass
0.4 mi
-  4. Continue straight to stay on S Carolina 544 Overpass
0.2 mi
-  5. Merge onto SC-544 E
 Pass by Bojangles (on the right in 2.2 mi)
7.0 mi
-  6. Turn right to merge onto SC-31
3.6 mi
-  7. Exit onto SC-707 S
5.1 mi
-  8. Continue straight to stay on SC-707 S
 Pass by AutoZone Auto Parts (on the left in 2.5 mi)
2.6 mi
-  9. Turn right onto US-17 S/US Highway 17 Bypass S
 Continue to follow US-17 S
5.7 mi
-  10. Turn right onto County Rd S-22-362/Sandy Island Rd
4 min (2.3 mi)

Sandy Island Boat Landing

Pawleys Island, SC 29585, United States