

**Property For Sale:**  
**Tax Map #: 0112-12-02-022**  
**0.54 Acres**


\*\*\*Approximations based on available public records\*\*\*

**Nearest Address:**  
102 Percheron St  
Orangeburg, SC 29115



## Directions

Orangeburg




South Carolina, USA

-  1. Head northeast on Whitman St SE toward Magnolia St  


---

 157 ft
-  2. Turn right onto Magnolia St  
 Pass by McDonald's (on the right)  


---

 325 ft
-  3. Turn right at the 1st cross street onto US-301 S/US-601 S/John C Calhoun Dr/Old Edisto Dr  
 Continue to follow US-301 S/US-601 S  
 Pass by Burger King (on the left in 0.9 mi)  


---

 3.0 mi
-  4. Keep right to continue on SC-4 W/Neeses Rd NW  



---

 3.8 mi
-  5. Turn left onto Gospel Hill Ct  

---

 0.8 mi
-  6. Turn left onto Rosedale Dr/State Rd 38-1536  

---

 499 ft
-  7. Rosedale Dr/State Rd 38-1536 turns left and becomes Percheron St  
 Destination will be on the right  

---

 7 ft

102 Percheron St

Orangeburg, SC 29115, USA