

Property For Sale:
Tax Map #: 0006-00-03-061
1.3 Acres


Approximations based on available public records



Nearest Address:
530 Burgdorf Ln
Springfield, SC 29146




Directions


Orangeburg




South Carolina, USA


-  1. Head northeast on Whitman St SE toward Magnolia St


157 ft
-  2. Turn right onto Magnolia St
 Pass by McDonald's (on the right)

325 ft
-  3. Turn right at the 1st cross street onto US-301 S/US-601 S/John C Calhoun Dr/Old Edisto Dr
 Continue to follow US-301 S/US-601 S
 Pass by Burger King (on the left in 0.9 mi)

3.0 mi
-  4. Keep right to continue on Neeses Rd NW

23.4 mi
-  5. Turn left onto S Carolina Business 3/Springfield Rd
 Continue to follow Springfield Rd
 Pass by Dollar General (on the right in 0.3 mi)

0.5 mi
-  6. Turn right onto Florida St

0.3 mi
-  7. Turn left onto Burgdorf Ln

0.6 mi

530 Burgdorf Ln

Springfield, SC 29146, USA