



**Property For Sale:**  
**Tax Map #: 061-00-00-009.000**  
**3 Acres**

\*\*\*Approximations based on available  
public records\*\*\*

**Nearest Address:**  
**110 DAYLIGHT LANE**  
**WALTERBORO, SC 29488**


## Directions

### Charleston

South Carolina





#### Get on I-26 W

9 min (2.5 mi)

-  1. Head north on Meeting St toward Court House Square  
 Pass by Chico's (on the left in 0.3 mi)  
2.1 mi
-  2. Use the left 2 lanes to turn left onto the ramp to North Charleston/Columbia  
0.4 mi






#### Follow I-26 W and I-95 S to SC-61 W in Colleton County. Take exit 68 from I-95 S

1 hr (69.1 mi)

-  3. Merge onto I-26 W  
22.3 mi
-  4. Keep left to stay on I-26 W  
29.1 mi
-  5. Take exit 169A to merge onto I-95 S toward Savannah  
17.4 mi
-  6. Take exit 68 to merge onto SC-61 W  
0.3 mi

#### Take State Rd S-15-134 and State Rd S-15-50 to Daylight Ln

10 min (6.5 mi)

-  7. Merge onto SC-61 W  
0.9 mi
-  8. Turn left onto State Rd S-15-134  
1.4 mi
-  9. Turn left onto State Rd S-15-50  
3.0 mi
-  10. Turn left onto Tree Farm Rd  
1.1 mi
-  11. Turn left onto Daylight Ln  
0.1 mi

### 110 Daylight Ln

Walterboro, SC 29488